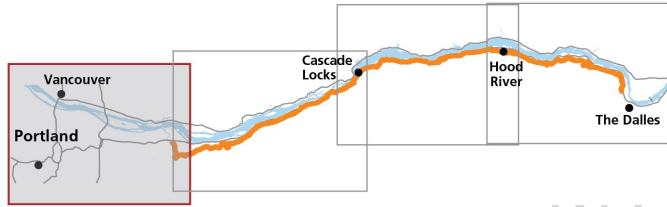


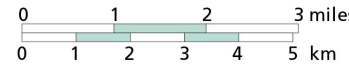
Historic Columbia River Highway Bike Map

Portland to Corbett



- Historic Columbia River Highway Route (*bike on road*)
- Historic Highway State Trail (*no motorized vehicles*)
- Freeway (*bike along shoulder*)
- ⋯ Multi-use Path ⋯ Multi-use Path on Road
- - - MAX Light Rail (*color indicates route*)
- MAX Stop
- Historic Columbia River Highway
- Current Highway 30
- 17 Historic Mileposts (*visible on roadway*)
Note: Historic mileposts distance markers do not directly correspond with freeway exit numbers
- Points of interest

- Waterfall
- Overnight camping
- Restrooms
- Recommended parking
- Fee required
- Picnic area
- Food
- Museum

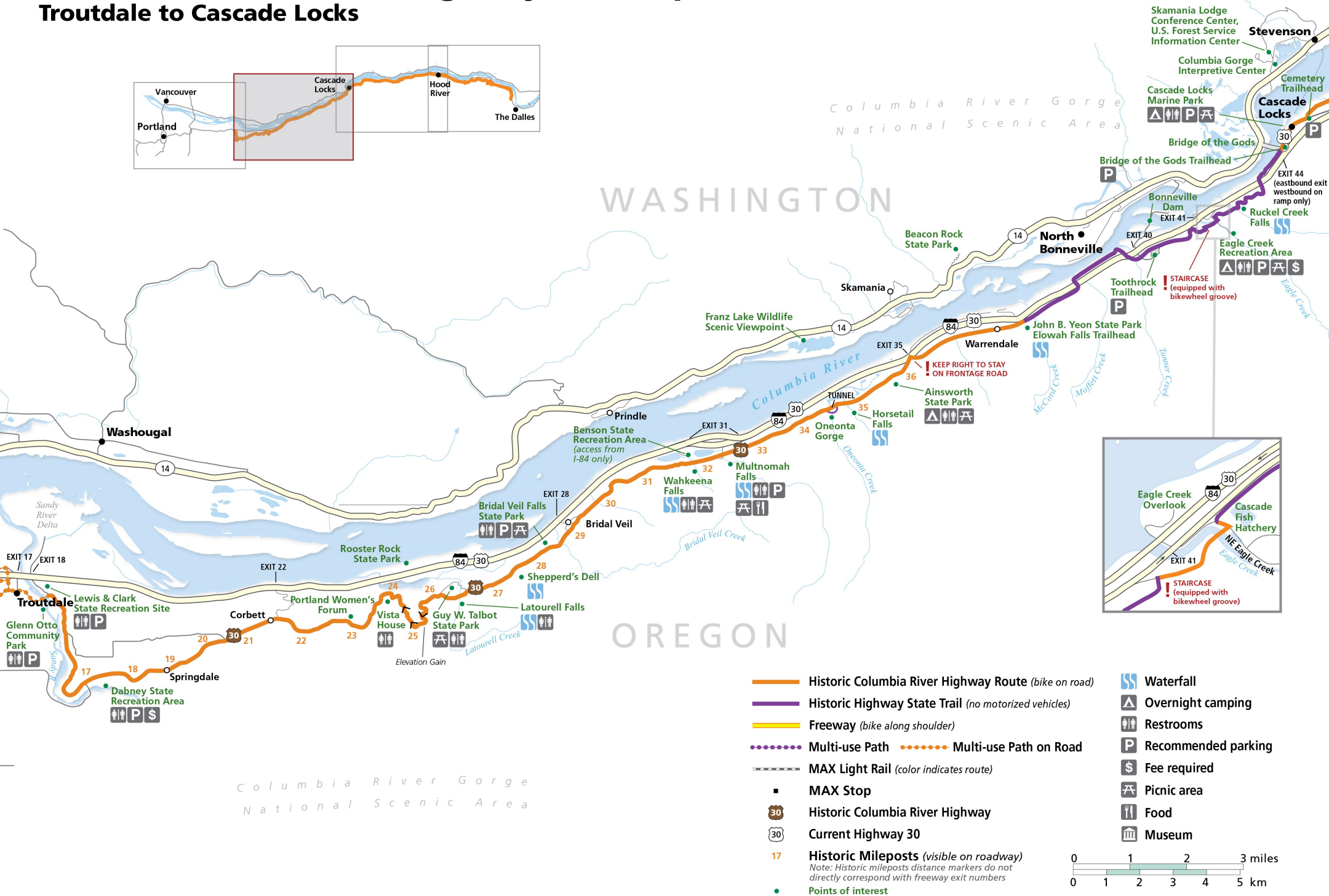
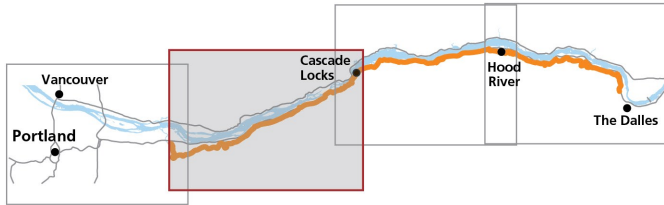


WASHINGTON

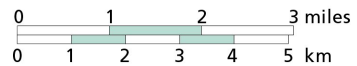
OREGON

Historic Columbia River Highway Bike Map

Troutdale to Cascade Locks



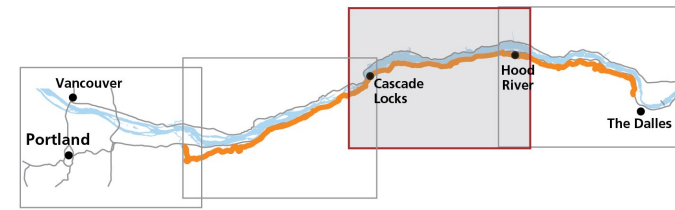
- Historic Columbia River Highway Route (bike on road)
- Historic Highway State Trail (no motorized vehicles)
- Freeway (bike along shoulder)
- Multi-use Path Multi-use Path on Road
- MAX Light Rail (color indicates route)
- MAX Stop
- Historic Columbia River Highway
- Current Highway 30
- Historic Mileposts (visible on roadway)
Note: Historic mileposts distance markers do not directly correspond with freeway exit numbers
- Points of interest
- Waterfall
- Overnight camping
- Restrooms
- Recommended parking
- Fee required
- Picnic area
- Food
- Museum



Historic Columbia River Highway Bike Map

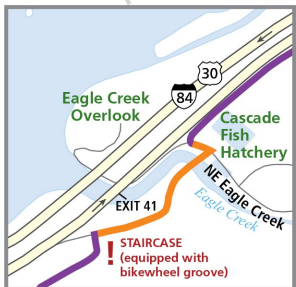
Cascade Locks to Hood River

Columbia River Gorge
National Scenic Area

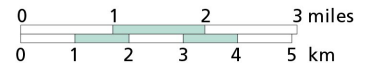


OREGON

Columbia River Gorge
National Scenic Area

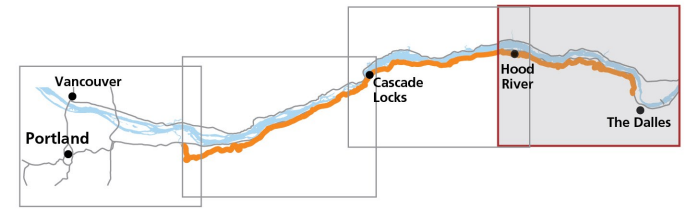


- Historic Columbia River Highway Route (bike on road)
- Historic Highway State Trail (no motorized vehicles)
- Freeway (bike along shoulder)
- Multi-use Path
- Multi-use Path on Road
- MAX Light Rail (color indicates route)
- MAX Stop
- Historic Columbia River Highway
- Current Highway 30
- Historic Mileposts (visible on roadway)
Note: Historic mileposts distance markers do not directly correspond with freeway exit numbers
- Points of interest
- Waterfall
- Overnight camping
- Restrooms
- Recommended parking
- Fee required
- Picnic area
- Food
- Museum



Historic Columbia River Highway Bike Map

Hood River to The Dalles



- Historic Columbia River Highway Route (bike on road)
- Historic Highway State Trail (no motorized vehicles)
- Freeway (bike along shoulder)
- Multi-use Path
- Multi-use Path on Road
- MAX Light Rail (color indicates route)
- MAX Stop
- Historic Columbia River Highway
- Current Highway 30
- Historic Mileposts (visible on roadway)
Note: Historic mileposts distance markers do not directly correspond with freeway exit numbers
- Points of interest
- Waterfall
- Overnight camping
- Restrooms
- Recommended parking
- Fee required
- Picnic area
- Food
- Museum

