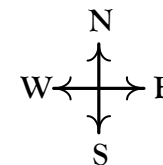


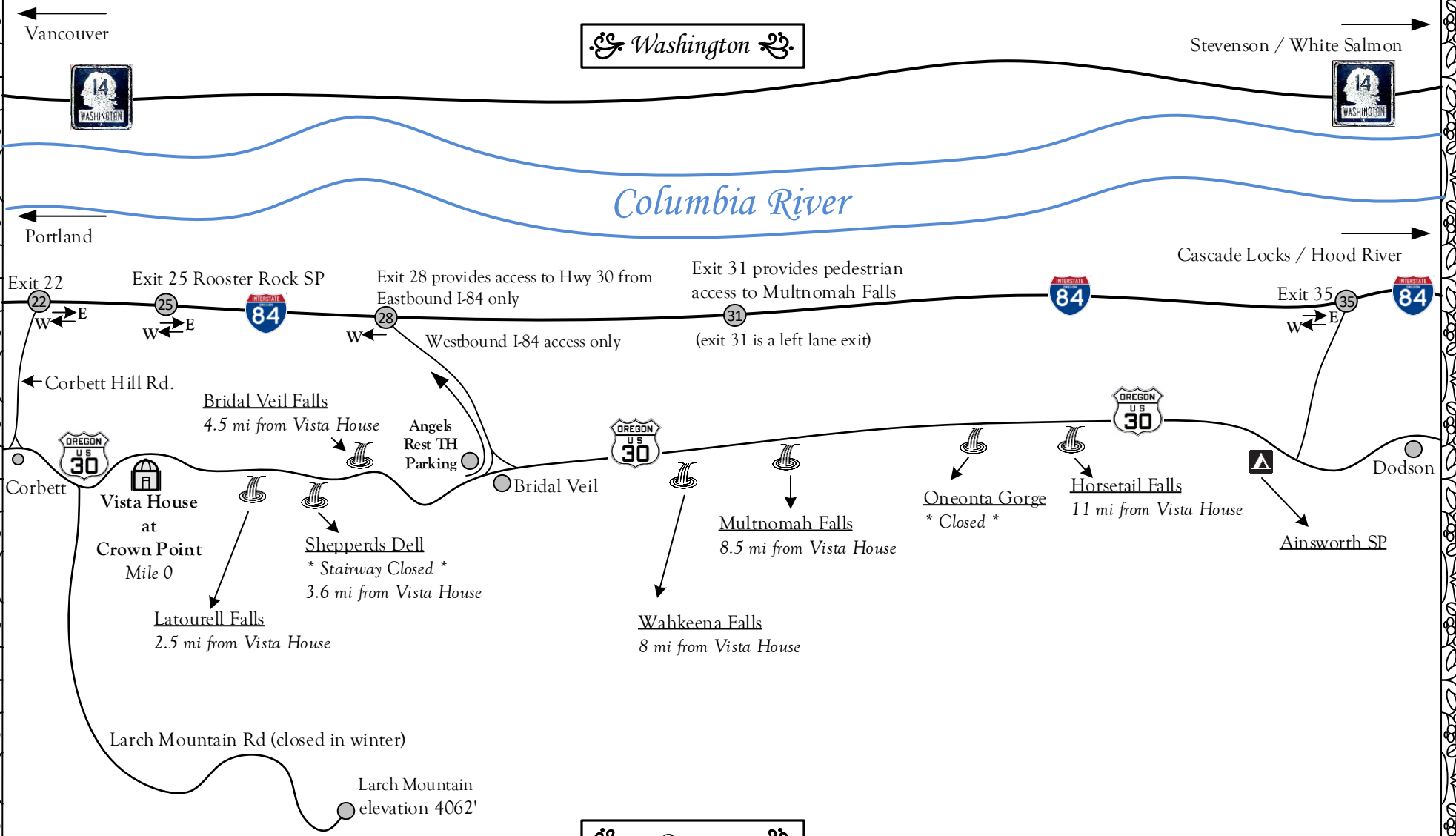
Historic Columbia River Highway

Vista House & Waterfalls



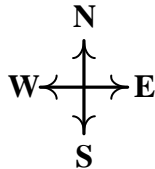
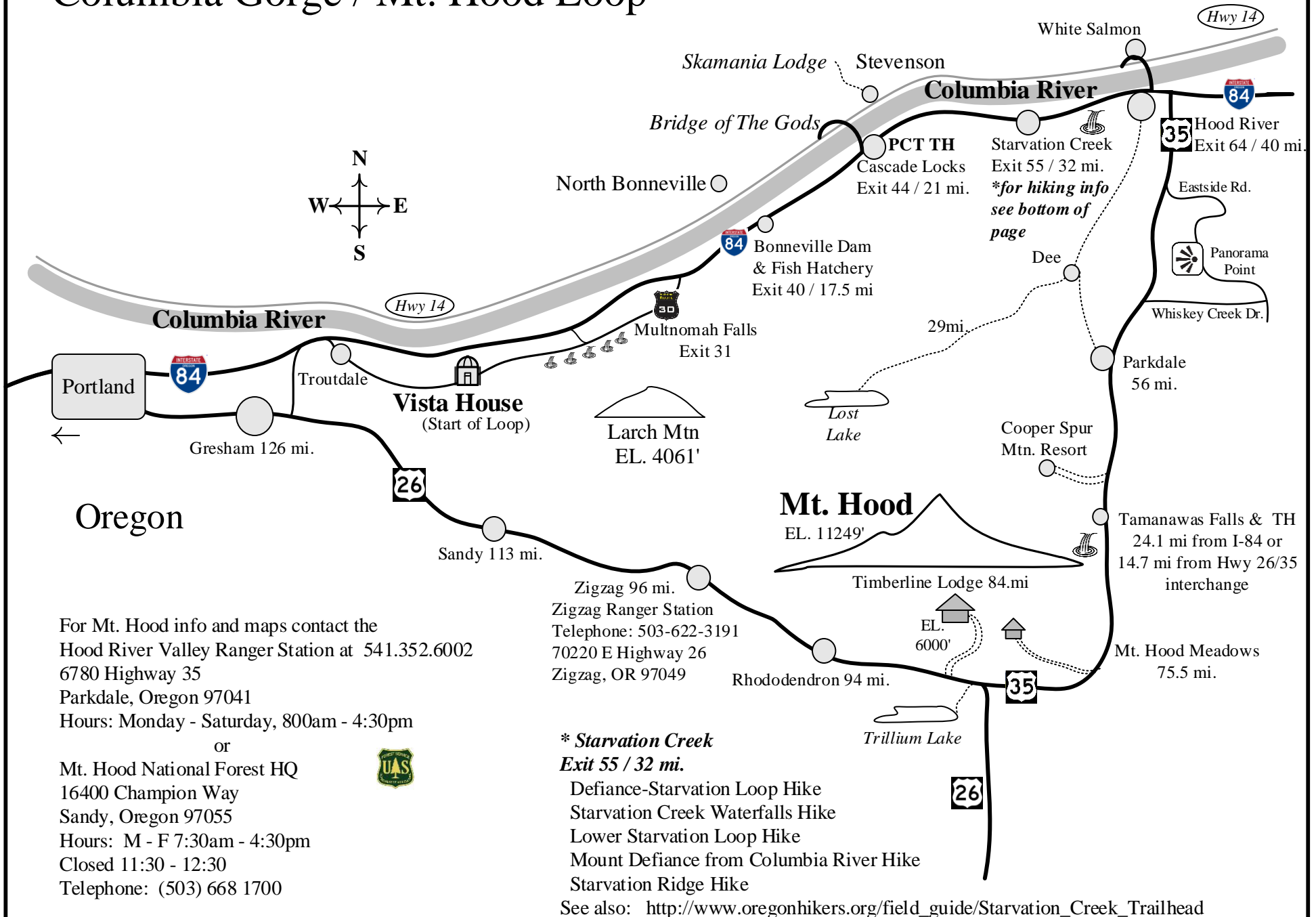
Washington

Oregon



Columbia Gorge / Mt. Hood Loop

Washington



For Mt. Hood info and maps contact the
 Hood River Valley Ranger Station at 541.352.6002
 6780 Highway 35
 Parkdale, Oregon 97041
 Hours: Monday - Saturday, 800am - 4:30pm
 or
 Mt. Hood National Forest HQ
 16400 Champion Way
 Sandy, Oregon 97055
 Hours: M - F 7:30am - 4:30pm
 Closed 11:30 - 12:30
 Telephone: (503) 668 1700



*** Starvation Creek**
Exit 55 / 32 mi.

- Defiance-Starvation Loop Hike
- Starvation Creek Waterfalls Hike
- Lower Starvation Loop Hike
- Mount Defiance from Columbia River Hike
- Starvation Ridge Hike

See also: http://www.oregonhikers.org/field_guide/Starvation_Creek_Trailhead